

# LOCALIZING SUSTAINABLE DEVELOPMENT GOALS (SDGs) AND NEW URBAN AGENDA (NUA) IN MALAYSIAN SPATIAL DEVELOPMENT



MENTERJEMAHKAN **MATLAMAT PEMBANGUNAN MAMPAN (SDGs)** DAN **AGENDA PERBANDARAN BAHARU (NUA)** DALAM KONTEKS PEMBANGUNAN SPATIAL MALAYSIA




Ministry of Federal Territories

**Dato' TPr Mohd Anuar bin Maidin**  
**Director General of PLANMalaysia**  
**(Federal Department of Town and Country Planning)**  
**Ministry of Federal Territories**

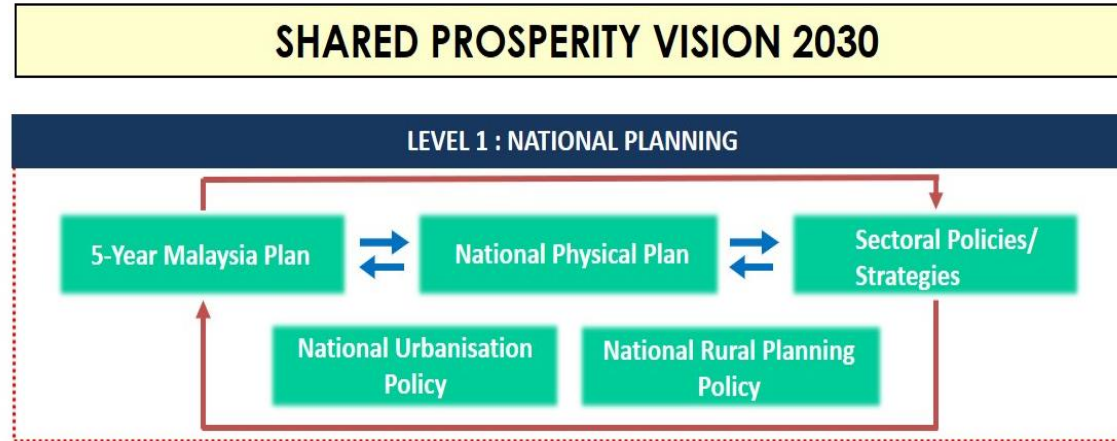
6 November 2019

# National Development Planning Framework



Town Planning - Concurrent List

- Ministry of Federal Territories
- PLANMalaysia
- Federal Department and Agencies



- Sec. 6B(2)(b)**
- National Urbanisation Policy (NUP)
  - National Rural Physical Planning Policy
  - National Physical Plan for Coastal Zones

- States Government
- PLANMalaysia@States - 12 States in Peninsular Malaysia

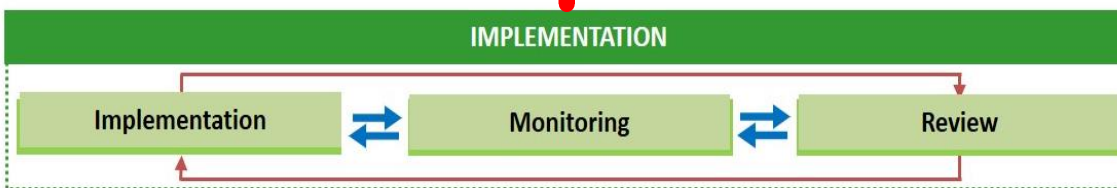


- Paragraph 6A(5)(b)**
- Central Forest Spine Action Plan
- Sec. 7-11**
- Structure Plan

- Local Authorities
- 100 Local Authorities in Peninsular Malaysia, including federal territories of Kuala Lumpur and Putrajaya



- Sec. 12-16A**
- Local Plan
- Sec. 16B**
- Special Area Plan



- Every level must implement, monitor and review :
  - Flexibility
  - Effectiveness

# Mapping of Existing Spatial Planning Initiatives/Tools to the SDGs




<b>Planning Legislations &amp; Capacity Building</b>	
<ul style="list-style-type: none"> <li>Act 172</li> <li>National Physical Planning Council.</li> <li>SPC</li> <li>Appeal Board</li> </ul>	
<b>National Development Plans</b>	  
<b>Regional &amp; Territorial Planning</b>	<ul style="list-style-type: none"> <li>3 (NSMJ, CEKAL, PAKADJ);</li> <li>Regional Plan for Negeri Sembilan-Melaka-Johor</li> <li>Central Forest Spine Action Plan</li> <li>National Coastal Zone Physical Plan</li> </ul> 
<b>Development Plans</b>	<ul style="list-style-type: none"> <li>12 State Structure Plan gazette (including Kuala Lumpur Federal Territories)</li> <li>71 Local Plan gazetted</li> </ul>  
<b>Planning Research &amp; Guidelines</b>	<ul style="list-style-type: none"> <li>35 Planning Guidelines</li> <li>Manual for Social Impact Assessment</li> <li>Smart City Frame Work</li> </ul>   
<b>Planning Information System, Decision Support System towards Big Data</b>	   

**MUO**

8/8 targets



7/12 targets



8/8 targets



9/10 targets



4/5 targets



9/10 targets



9/12 targets



# MAPPING OF EXISTING SPATIAL PLANNING INITIATIVES/TOOLS TO GOAL 11: MAKE CITIES AND HUMAN SETTLEMENTS INCLUSIVE, SAFE, RESILIENT AND SUSTAINABLE



**9/10 targets**

<b>Initiatives</b>	3 GPPs: GPP Kemudahan Masyarakat, GPP Pembangunan Bercampur, GPP Perumahan MYC (1 initiative) Safe City (2 initiatives) 2 Studies	2 GPPs: GPP Universal Design, GPP TOD MYC (1 initiative) TOD (1 project) 2 Studies	2 GPPs: GPP Mixed Development, GPP Green Neighbourhood PAMM MYC (1 initiative) 1 Study	Act 172: S.18	1 GPP: GPP KSAS 1 Study	1 GPP: GPP KSAS 1 study	4 GPPs: GPP TLKR, GPP Universal Design, GPP HWC, GPP Warga Emas MYC (5 initiatives) HWC (2 projects) 2 Studies	Act 172: S.S2(A1), S.6B, S.6A	1 GPP: GPP Resilient Cities MYC (7 initiatives)
		Related strategies in RW NSMJ			1 GPP: GPP Resilient Cities	Related strategies in RW NSMJ	NPP3 (1 action) NUP2 (9 actions) NRPP (1 measure)	NPP3 (7 actions) NUP2 (4 actions) NRPP (1 measure)	2 GPPs: GPP KSAS, GPP Urban Boundary MYC (5 initiatives) TOD (1 project) 1 Study
	NPP3 (9 actions) NUP2 (9 actions)	NPP3 (6 actions) NUP2 (9 actions) NRPP (6 measures)	NPP3 (5 actions) NUP2 (4 actions)	NPP3 (7 actions) NUP2 (1 action)	NUP2 (1 action)	Related policies, strategies & projects in Dev. Plans (RS, RT, RKK)		NPP3 (2 actions) NUP2 (5 actions) NRPP (27 measures)	NUP2 (2 actions)
	Related policies, strategies & projects in Dev. Plans (RS, RT, RKK)				Related policies, strategies & projects in Dev. Plans (RS, RT, RKK)	Related policies, strategies & projects in Dev. Plans (RS, RT, RKK)			
	MURNInets (4 indicators) SPBS	MURNInets (1 indicator)	MURNInets (1 indicator) i-Plan	MURNInets (2 indicators) i-Plan		MURNInets (6 indicators)	MURNInets (1 indicator)	i-Plan	MURNInets (1 indicator)

<b>Targets</b>	Target 11.1	Target 11.2	Target 11.3	Target 11.4	Target 11.5	Target 11.6	Target 11.7	Target 11.a	Target 11.b	Target 11.c
	Access to affordable housing & basic services	Access to sustainable transport systems	Enhance inclusive & sustainable urbanisation	Protect & safeguard heritage	Reduce deaths & economic losses caused by disasters	Reduce adverse per capita environmental impact of cities	Universal access to safe, inclusive & accessible public spaces	Strengthen national & regional development planning	Cities adopting holistic disaster risk management	Financial & technical assistance to least developed countries

# Way Forward

1

## SDG5 (Gender Equality)

Expand and further involved in 'gender equality planning'.



2

Integration of SGDs into all planning initiatives



3

Localising SGDs – Implementation of projects / initiatives at the local level

Replication and upscale of past projects towards achieving SDGs :

- Showcase of Healthy Walkable Cities (Kuala Terengganu, Kluang)
- Showcase of Transit Oriented Development (Ampang Jaya)





**THANK YOU**

# Showcase Healthy Walkable City – Kuala Terengganu

1.15 Kilometres

Location :

- Jalan Masjid Abidin
- Jalan Sultan Ismail
- Jalan Syed Hussin
- Half of Jalan Tok Lam





# Showcase Healthy Walkable City – Kuala Terengganu



**BEFORE**



**AFTER**



# Showcase TOD (Stesen LRT Cempaka, Ampang Jaya)

